

# DAILY MARITIME INCIDENT UPDATE

Information Fusion Center-Colombo




Information Fusion Center  
Colombo  
Sri Lanka

Date 2026.05.07

# WEATHER FORECAST



## Weather Forecast for Next 24 hrs



### FLEET FORECAST

Fleet Forecast for Area - E

Issued by the National Meteorological Center, Department of Meteorology Sri Lanka.

Valid period: 2026.05.07/0600UTC to 2026.05.07/1400UTC

Issued at 0000UTC on 2026.05.07

To: CBO Radio/Fisheries/SL Navy/CBO Port/Coast Guard

ITCZ line is approximately along : EQ 60E, 01N 70E, 01N 80E, 01N 90E, 04N 100E

Shear line is approximately along : 05S 60E, 06S 70E, 07S 80E, 07S 90E, 06S 100E

Weather:

OCNL Showers / T'Showers in sections : 15, 30, 35, 50, 55, 70, 75, 85

SCT Showers / T'Showers in sections : 05, 10, 25, 40, 45, 60, 65, 80

ISOL Showers / T'Showers elsewhere.

Winds:

North of ITCZ:

NW'ly to W'ly/ (10-20) kts.

In between ITZC and Shear line:

SW'ly to W'ly / (10-20) kts, gusting up to 25kts in sections 25, 30, 40, 50.

South of Shear line:

SE'ly / (10-20)kts, gusting up to 25kts in sections 70, 85.

Seas:

Fairly rough in Sections : 30, 50, 70, 85

Moderate to fairly rough in Sections : 25, 45, 80

Moderate in Sections : 05, 55, 65, 75

Slight to moderate elsewhere.

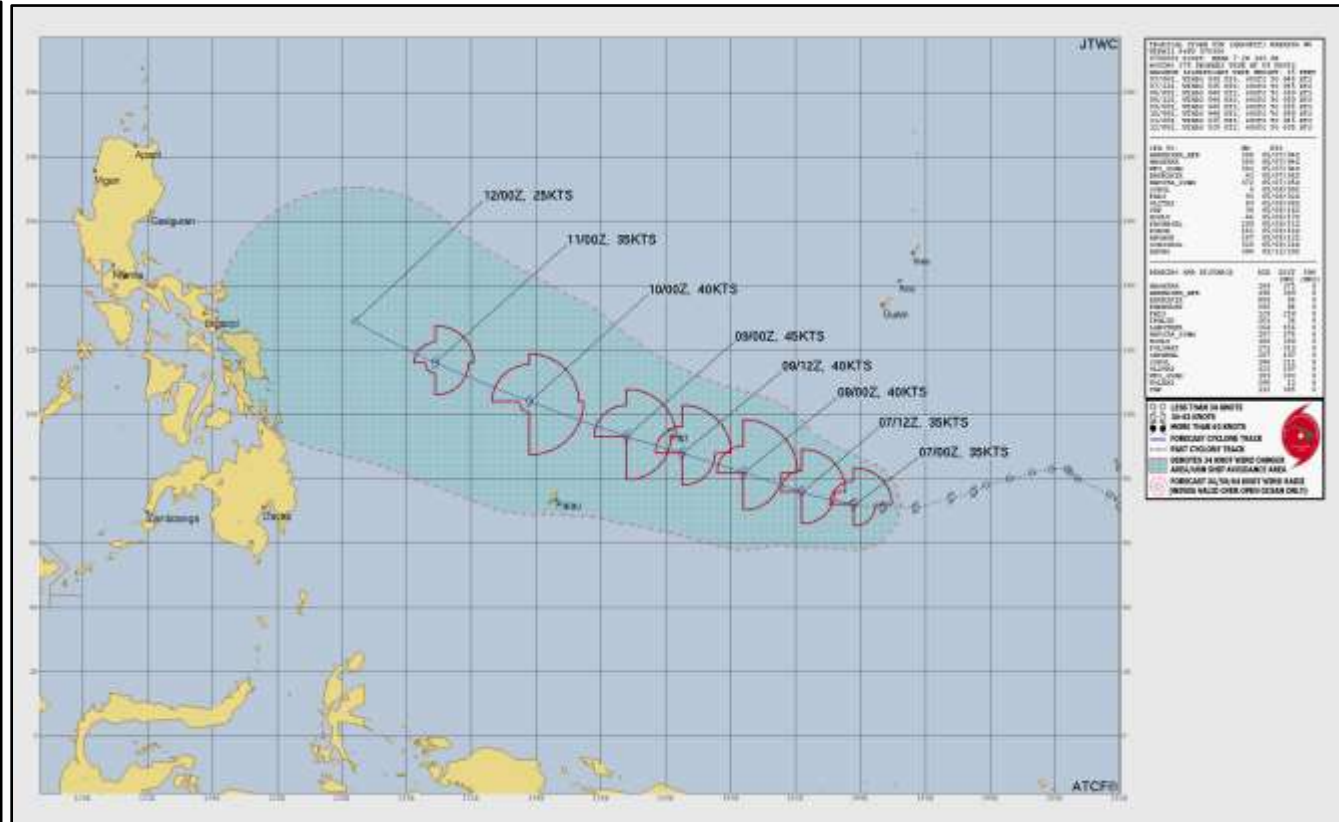
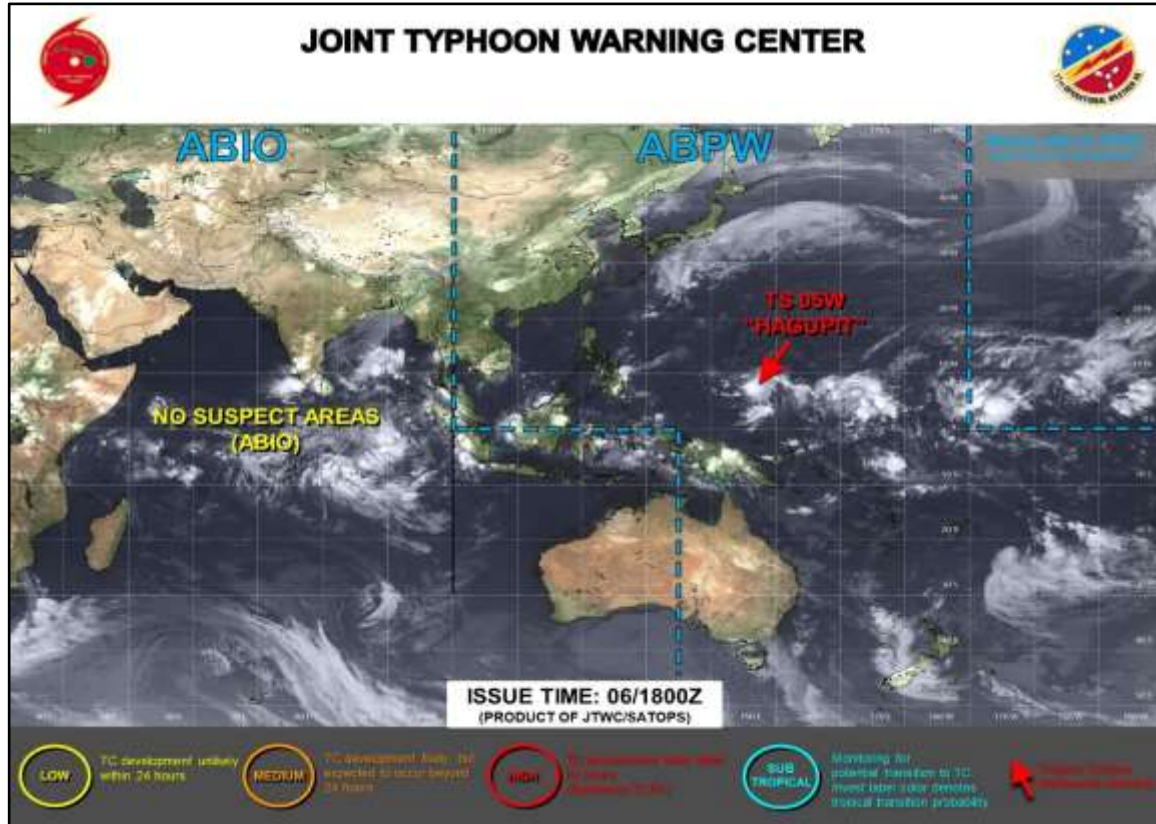
NOTE: Seas can be temporarily very rough during thundershowers.

- Source: 1. <https://meteo.gov.lk> 2. <https://www.srilankaview.com/weather.htm>



# CYCLONE

## Tropical Cyclone "Hagupit"



• Source: <https://www.metoc.dc3n.navy.mil/jtwc/jtwc.html>

# SUMMARY (MARITIME INCIDENT)



CATEGORY	NO
 Maritime Incidents	02
 Piracy & Armed Robbery	01
 Smuggling	NIL
 IUU Fishing	NIL
 Narcotic	NIL
 Irregular Human Migration	NIL
 Marine Environment Pollution	NIL
 Other	NIL
<b>Total Incidents</b>	<b>03</b>

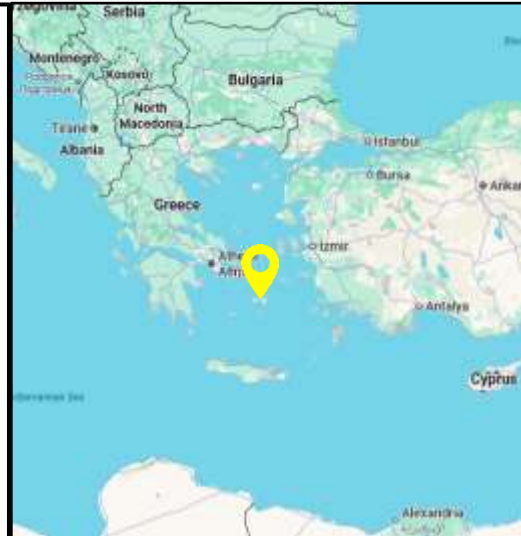
# MARITIME INCIDENTS



## 06 May/Cargo Vessel Sinks/Greek Island

INCIDENT DATE	COUNTRY/REGION	LOCATION	SUB CATEGORIES	VESSEL DETAILS	ADDITIONAL DETAILS
2026.05.06	Greek Island	Andros	Capsizing /Sinking	Name – Corsage C Type – Cargo Flag - Vanuatu	In response to the situation, the Greek Coast Guard initiated a rescue operation, deploying vessels, a passenger ship, three civilian boats, and an aircraft from the Hellenic Air Force to assist the crew.

Greek Coast Guard officials reported the sinking of the cargo vessel Corsage C, which ran aground north of Andros on 6 May 26. All nine crew members, including eight Turkish and one Azerbaijani national, were rescued unharmed. The Vanuatu-flagged vessel suffered severe hull damage after striking rocks under unclear conditions, leading to its sinking due to loss of watertight integrity.



Source - : <https://www.marinetraffic.com/en/maritime-news/14/accidents/2026/12927/cargo-vessel-sinks-off-greek-island-of-andros-all-crew-rescu>

# MARITIME INCIDENTS



## 06 May/Pakistan Navy Assists Vessel MV Gautam in Arabian Sea After Technical Failure/Arabian Sea

INCIDENT DATE	COUNTRY/REGION	LOCATION	SUB CATEGORIES	VESSEL DETAILS	ADDITIONAL DETAILS
2026.05.06	Pakistan	Arabian Sea	Mechanical breakdown/Engine Failure /No Communication	Name - MV Gautam Flag - India	Many are isolated, facing food shortages, and in a vulnerable state, though further details about the incidents were not provided.

At least 10 civilian sailors have died in the Strait of Hormuz, as reported by US Secretary of State Marco Rubio on 05 May 26, due to the challenging conditions faced by crews in the area.



Source -: <https://www.marineinsight.com/video-pakistan-navy-assists-stranded-indian-vessel-mv-gautam-in-arabian-sea-after-technical-failure/>

# PIRACY & ARMED ROBBERY



## 05 May/Cargo Vessel Transiting Strait of Hormuz Hit by Cruise Missile/UAE

INCIDENT DATE	COUNTRY/REGION	LOCATION	SUB CATEGORIES	VESSEL DETAILS	ADDITIONAL DETAILS
2026.05.05	UAE	Dubai	Assault violations	Name – Cma Cgm San Antonio Type – Cargo Flag - Malta	The CGM San Antonio is a Malta-flagged container vessel constructed in 2005, measuring 222.14 meters long, 30.07 meters wide, and having a gross tonnage of 28,592.

The United Kingdom Maritime Trade Operations (UKMTO) reported on 5 May 26 that an unknown projectile struck the cargo vessel CMA CGM SAN ANTONIO while it was transiting the Strait of Hormuz. US officials indicated the vessel was hit by a land-attack cruise missile, injuring several Filipino crew members. While UKMTO noted the environmental impact of the strike was unknown, it advised nearby vessels to exercise caution. As of midday on 5 May 26, the CMA CGM SAN ANTONIO was reported near Dubai.



Source - : <https://www.marinetraffic.com/en/maritime-news/15/maritime-security/2026/12924/cargo-vessel-transiting-strait-of-hormuz-hit-by-cruise-missi>



# Information Fusion Center Colombo Sri Lanka

## DISCLAIMER

The information in this report has been sourced from various internal and external parties, including international and local stakeholders, maritime agencies, and open sources. The report analyzes incidents to identify trends and discrepancies, aiming to improve the safety and security of mariners and seafarers. While efforts have been made to ensure data accuracy, users should exercise due diligence. Some incident locations may be approximate. IFC-Colombo requests stakeholders' cooperation in reporting incidents for more accurate analysis of maritime threats. The views expressed in this report do not reflect those of the Sri Lanka Navy or Government of Sri Lanka.

The Officer Incharge  
Information Fusion Centre  
Colombo 01,  
Sri Lanka.  
+94 11 719 480 6  
+94 74 120 4829  
[ifc@navy.lk](mailto:ifc@navy.lk)  
[ifc.cbo@gmail.com](mailto:ifc.cbo@gmail.com)